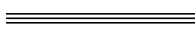

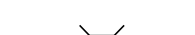
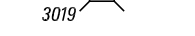
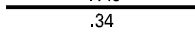




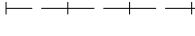




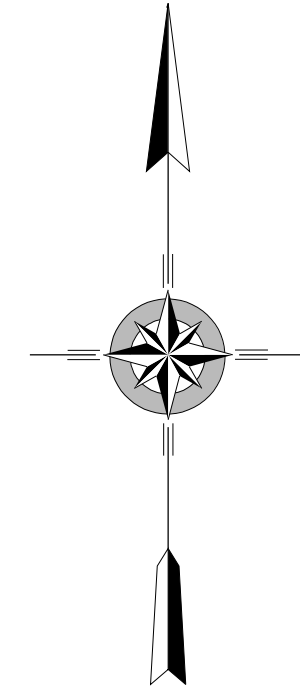
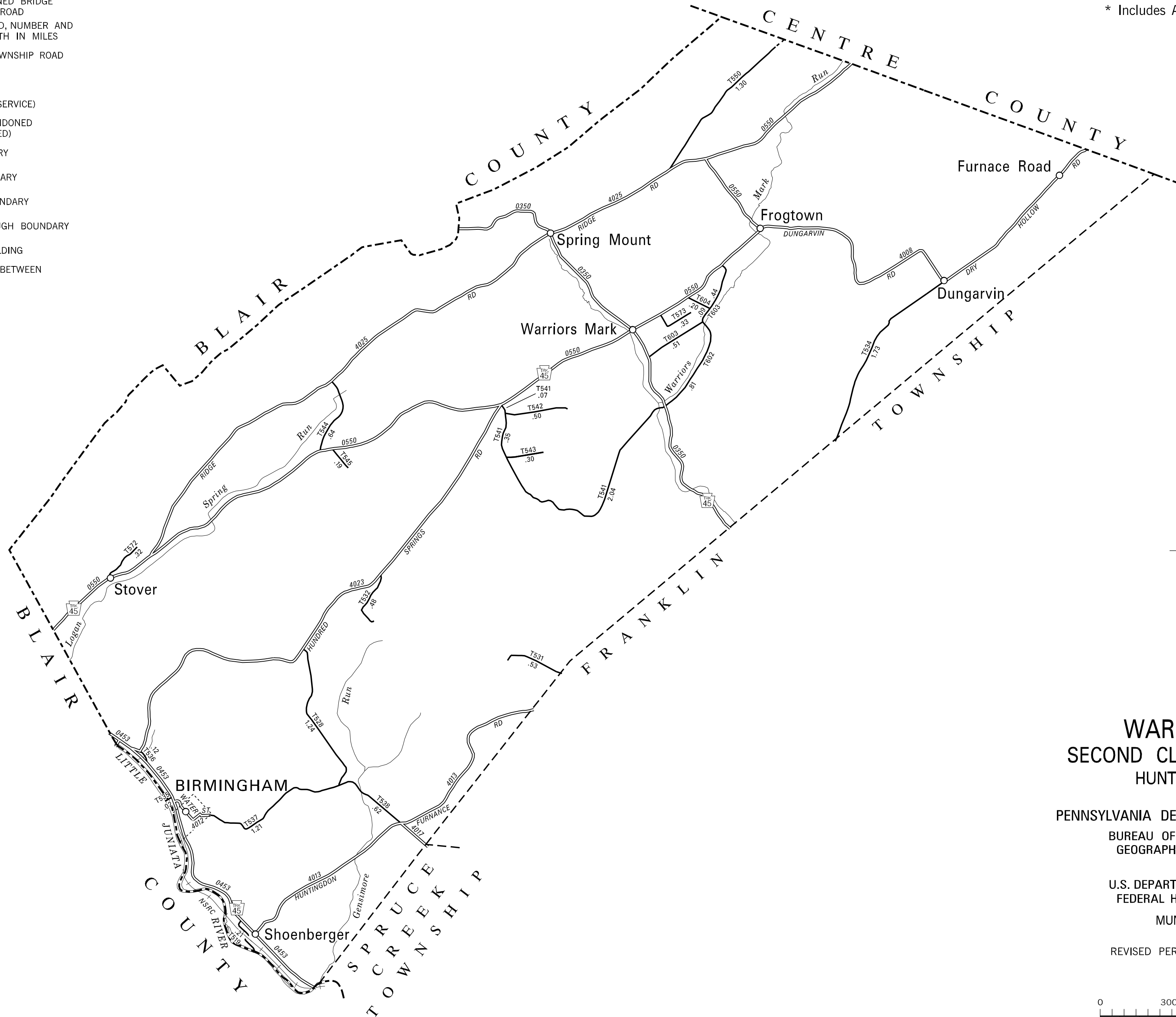


LEGEND

-  LIMITED ACCESS HIGHWAY
-  STATE ROUTE AND NUMBER
-  STATE MAINTAINED BRIDGE ON TOWNSHIP ROAD
-  TOWNSHIP ROAD, NUMBER AND SEGMENT LENGTH IN MILES
-  IMPASSABLE TOWNSHIP ROAD
-  OTHER ROAD
-  RAILROAD (IN SERVICE)
-  RAILROAD ABANDONED (TRACK RETAINED)
-  STATE BOUNDARY
-  COUNTY BOUNDARY
-  TOWNSHIP BOUNDARY
-  CITY OR BOROUGH BOUNDARY
-  MUNICIPAL BUILDING
-  SPLIT MILEAGE BETWEEN MUNICIPALITIES

TOTAL MILES	
Township Road System	14.25*
State Highway System	32.37
Total	46.62

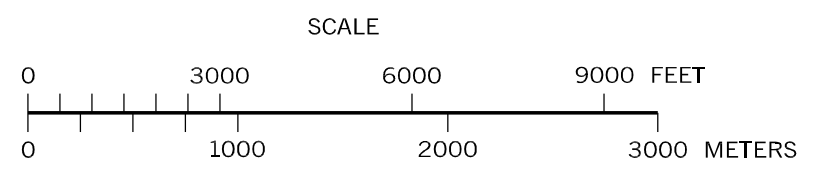
* Includes ACT 32 Turnback Mileage of 1.85



**WARRIORS MARK
SECOND CLASS TOWNSHIP MAP
HUNTINGDON COUNTY**

PREPARED BY THE
PENNSYLVANIA DEPARTMENT OF TRANSPORTATION
 BUREAU OF PLANNING AND RESEARCH
 GEOGRAPHIC INFORMATION DIVISION
 IN COOPERATION WITH THE
U.S. DEPARTMENT OF TRANSPORTATION
 FEDERAL HIGHWAY ADMINISTRATION
 MUNICIPAL CODE 31 228

REVISED PER FORM 990 DATED 10-21-08



- 519 SHOENBERGER RD
- 528 KNARR RD
- 531 CURFMAN RD
- 532 FULCOMER LA
- 534 DRY HOLLOW RD
- 535 IRISH FLAT LA
- 536 HUNDRED SPRING RD
- 537 BUTTERNUT RD
- 538 KEEPERTOWN RD
- 541 BURKET RD
- 542 EDGEWOOD DR
- 543 MAJESTIC DR
- 544 STIVER RD
- 545 EYER STATION RD
- 550 REESE RD
- 572 STOVER LA
- 573 MEADOWOOD LA
- 602 NEFF RD
- 603 STATION RD
- 604 FIREHOUSE RD